

**Primary Alternative
Route Segments**
Cushman - Hwy 123
138-kV Transmission Line

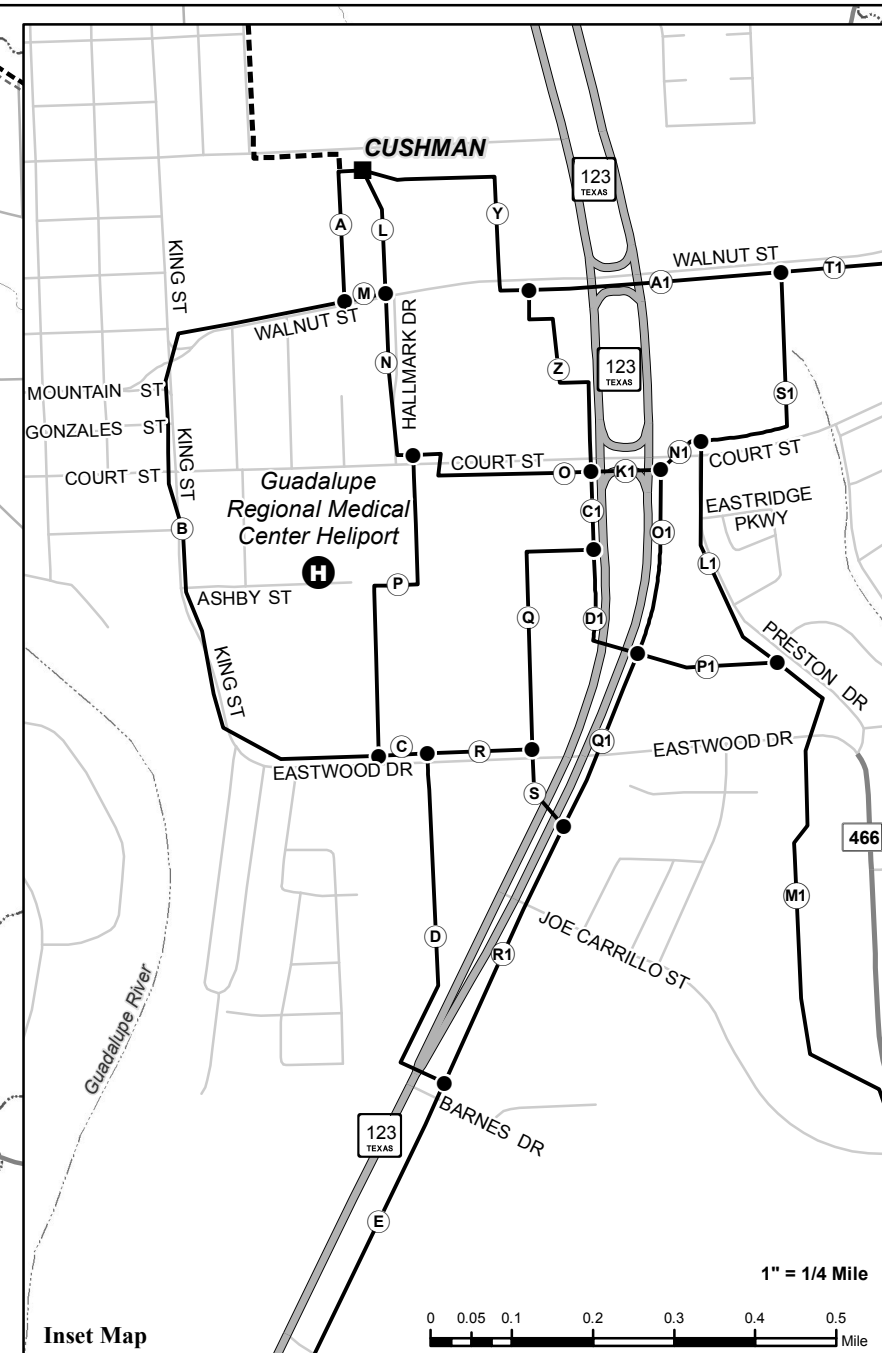
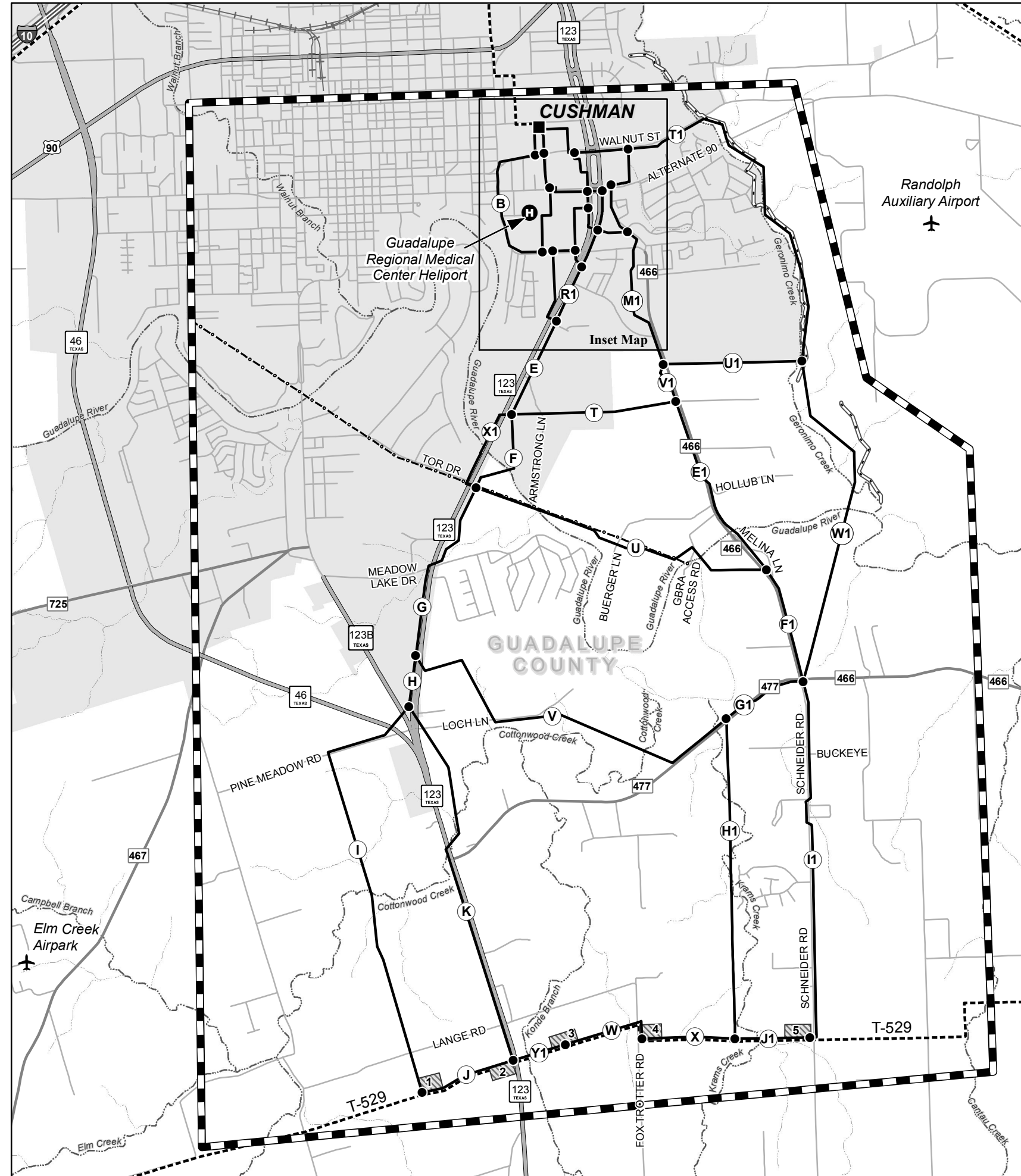
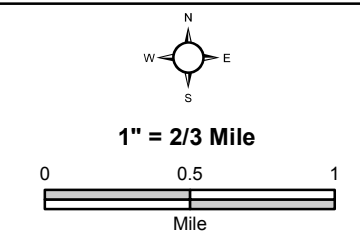


Project Area Legend

- Project Components**
- Existing Station
 - ▭ Study Area Boundary
 - A Alternative Segment, Node, and Label
 - ▨ Station Site Option and Label
- Existing Utility Features**
- 138-kV Transmission Line
 - - - 69-kV Transmission Line
 - · - · 13.2-kV Distribution Line
 - ▭ City of Seguin Geronimo Creek Wastewater Easement
- Surface Water**
- River or Stream
- Air Transportation**
- ✈ Active Airport/Landing Strip
 - ⊙ Active Heliport
- Ground Transportation**
- 10 Interstate
 - 90 US Highway
 - 123 State Highway
 - 466 Farm-to-Market (FM) Road
 - Local Road
- Administrative Boundaries**
- City Boundary

Note: Some legend symbols are enlarged for easier identification.

Project Location



Route	Segment Combination
Route 1	A-B-C-R-S-R1-E-X1-G-H-K
Route 2	A-M-N-P-C-D-E-X1-G-H-K-J
Route 3	L-N-O-C1-Q-S-R1-E-X1-G-V-H1-X
Route 4	A-B-C-D-E-X1-U-F1-G1-H1-X
Route 5	Y-Z-K1-O1-Q1-R1-E-F-G-H-I
Route 6	L-N-O-C1-D1-P1-M1-V1-E1-F1-I1
Route 7	L-N-O-K1-N1-L1-M1-U1-W1-I1
Route 8	Y-A1-S1-L1-M1-V1-E1-F1-I1
Route 9	Y-A1-T1-W1-I1
Route 10	Y-Z-C1-D1-Q1-R1-E-F-G-H-K-Y1-W
Route 11	Y-Z-C1-D1-Q1-R1-E-F-G-H-K-Y1
Route 12	Y-Z-C1-D1-P1-M1-U1-W1-G1-H1-J1
Route 13	Y-Z-C1-D1-P1-M1-V1-E1-F1-G1-H1-X
Route 14	Y-A1-T1-U1-V1-T-X1-G-H-K
Route 15	Y-A1-T1-U1-V1-E1-F1-G1-H1-X
Route 16	Y-Z-C1-Q-S-R1-E-X1-G-H-K

